















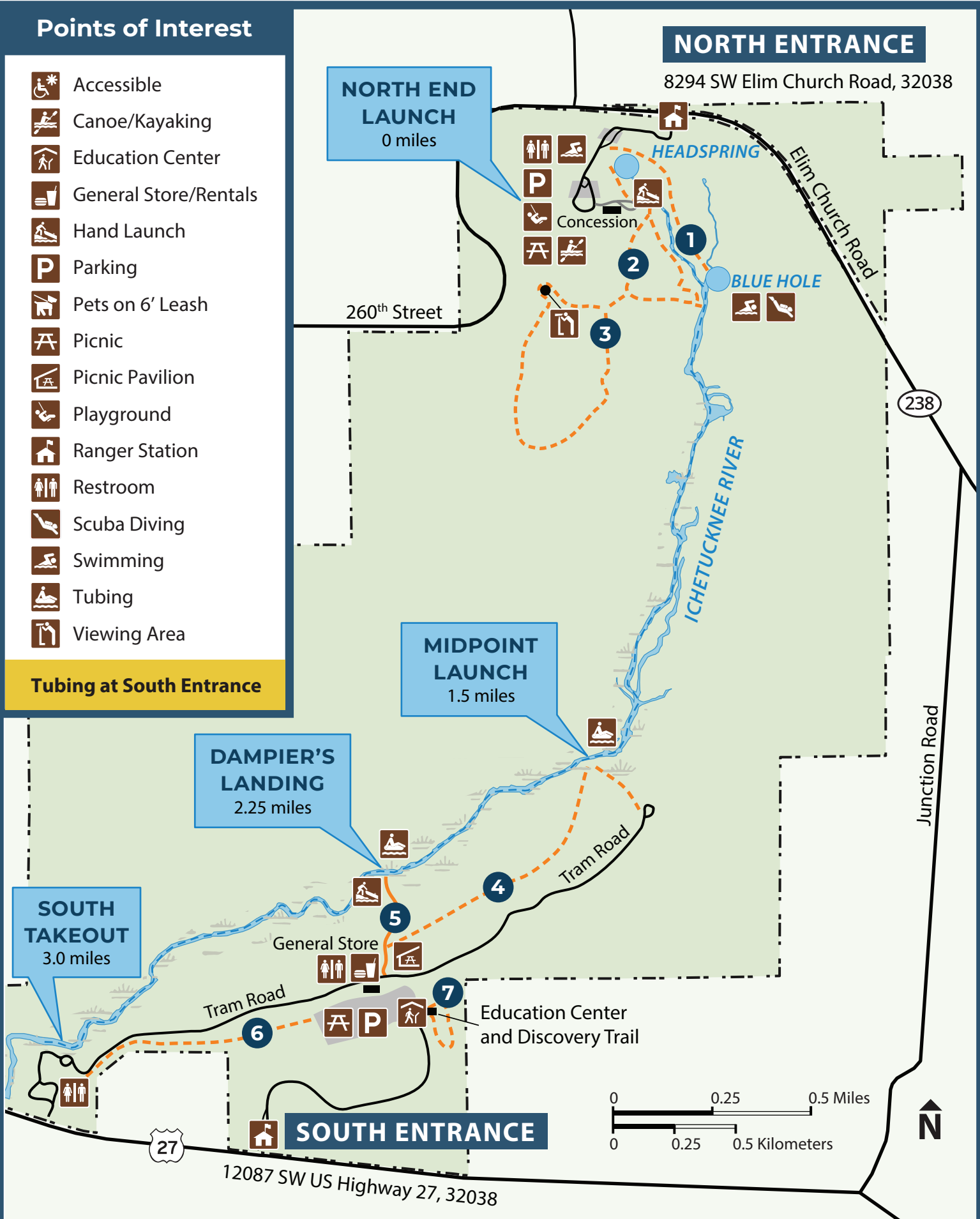


Points of Interest

-  Accessible
-  Canoe/Kayaking
-  Education Center
-  General Store/Rentals
-  Hand Launch
-  Parking
-  Pets on 6' Leash
-  Picnic
-  Picnic Pavilion
-  Playground
-  Ranger Station
-  Restroom
-  Scuba Diving
-  Swimming
-  Tubing
-  Viewing Area

Tubing at South Entrance



Trail Information

FloridaStateParks.org | #FISateParks

Hiking

Unpaved 


Paved 

1 Blue Hole Trail: 0.4 mi / 0.64 km

2 Trestle Point Trail: 0.75 mi / 1.2 km 

3 Pine Ridge Trail: 1.25 mi / 2.01 km 

4 Midpoint Trail: 0.75 mi / 1.2 km

5 Dampier's Trail: 0.25 mi / 0.4 km 

6 South Takeout Trail: 0.75 mi / 1.2 km

7 Discovery Trail: 0.3 mi / 0.48 km 

Food, tobacco and pets are not permitted on river. Drinks are permitted in nondisposable containers only.